






# Proposed Coral Sea Marine Park

-  Existing Great Barrier Reef Marine Park
-  Existing National Nature Reserve
-  Proposed Marine National Park Zone (No Fishing)
-  Proposed Zones that allow Fishing
-  Coral Sea Islets and Reefs

## Coral Sea Islets and Reefs

- |                     |                     |
|---------------------|---------------------|
| 1 Boot Reef         | 16 Heralds Surprise |
| 2 Ashmore Reef      | 17 Dart Reef        |
| 3 Osprey Reef       | 18 Flinders Reefs   |
| 4 Shark Reef        | 19 Malay Reef       |
| 5 Vema Reef         | 20 Abington Reef    |
| 6 Bougainville Reef | 21 Tregrosse Reefs  |
| 7 Moore Reefs       | 22 Lihou Reef       |
| 8 Diane Bank        | 23 Mellish Reef     |
| 9 Willis Islets     | 24 Marion Reef      |
| 10 Holmes Reefs     | 25 Frederick Reef   |
| 11 Flora Reef       | 26 Kenn Reef        |
| 12 Herald Cays      | 27 Saumarez Reef    |
| 13 Coringa Islets   | 28 Wreck Reefs      |
| 14 Magdelaine Cays  | 29 Cato Island      |
| 15 McDermott Bank   |                     |

Digital Elevation Model sourced from:  
<http://www.deepreef.org/bathymetry/65-3dgrbr-bathy.htm>

Reference:  
 Beaman, R.J., 2010. Project 3DGBR: A high-resolution depth model for the Great Barrier Reef and Coral Sea. Marine and Tropical Sciences Research Facility (MTRSF). Project 2.5i 1a Final Report, Reef and Rainforest Research Centre, Cairns, Australia, pp. 13 plus Appendix 1.

Copyright Centre for Conservation Geography 2011